

Mizoram eAtlas
Home Dashboard About eAtlas Login

1,164 selected out of 1,164 records | [Reset All](#)

ASSURED MINIMUM FACILITIES

Ramp Toilet Water Phone Shed Furniture

Separate Exit

AMF Ramp reset

PROXIMITY FILTER

Health Facility Police Station Road Petrol Pump Border

Closest Border reset

ADMINISTRATIVE FILTER

District	Constituency	Sector
Select all	Select all	Select all
Aizawl: 228	Aizawl East I: 27	Chhahlang: 7
Changtha: 137	Aizawl East II: 19	Chhahngzhiang: 4
Kolaoib: 81	Aizawl North I: 22	E Lungdar: 8
Lawangtal: 161	Aizawl North II: 22	Khawlsung: 9
Lunglei: 185	Aizawl North III: 19	Khumsung: 9
Mamit: 116	Aizawl South I: 20	N Vanlalaph: 8
Serchhip: 77	Aizawl South II: 24	PLK-I: 6
Siaba: 79	Aizawl South III: 28	PLK-II: 5
	Aizawl West I: 28	PLK-III: 4

VOTER COUNT

Total Voters Male Voters Female Voters

Election eAtlas Spatial Dashboard Panel showing various modules and features

Key Features and Modules



- Visualization of data and its relations from enormous map data
- Click and Show! : Ability to quickly provide desired information via multiple filtering techniques
- Search/Explore details of Polling Stations and other location specific data
- Update/Add Polling Stations
- Facility to Live update
- Instant visualization of details of voting status
- Find nearest/shortest route to Polling Stations
- Spatial Analysis of results

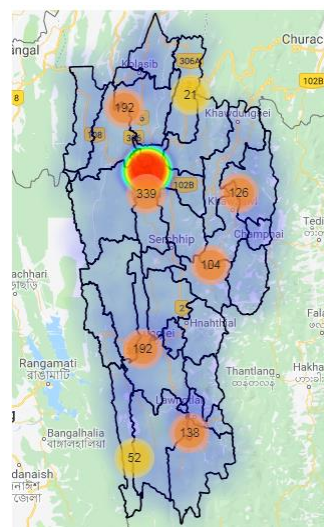
E Atlas Admin Panel

Basic Information	
Polling Station Id :	<input type="text" value="0"/>
Assembly Constituency Number:	<input type="text" value="20"/>
Polling Station Name:	<input type="text" value="Saikhamakawn"/>
Assembly Constituency Name:	<input type="text" value="Aizawl South III"/>
Sector:	<input type="text" value="Sector 26"/>
District Name :	<input type="text" value="Aizawl"/>

Others Detail			
Number of Male Voters:	<input type="text" value="560"/>	Number of Female Voters:	<input type="text" value="594"/>
Number of Third Gender Voters:	<input type="text" value="0"/>	Number of Total Voters:	<input type="text" value="1154"/>
Name & Type of Building :	<input type="text" value="Govt. Primary School Sai"/>		
Longitude :	<input type="text" value="92.71823075"/>		
Latitude :	<input type="text" value="23.69332295"/>		

Proximity location information	
Petrol Pump Distance:	<input type="text" value="1.604678281"/>
Petrol Pump Name:	<input type="text" value="Lainghakliana FS Kulikaw"/>
Hospital Name:	<input type="text" value="Kulikawn Hospital"/>
Hospital Distance:	<input type="text" value="1.948081647"/>

Proximity location information	
Hospital Category	<input type="text" value="Govt. Hospital"/>
Name of Police Station :	<input type="text" value="Aizawl PS Dawrupui"/>
Boundry:	<input type="text" value="Nil"/>
Police station Category	<input type="text" value="Police Station"/>





To ensure

- Relevant
- Up-to-date
- User friendly
- Single window
- Level Info for conduct of election.




To support

- Resource Management
- Election Monitoring
- Live poll stats



Targeted users

- Chief Electoral Officers
- Deputy Commissioners



Execution

- CEO Meghalaya
- DC RiBhoi
- DC East Garo Hills

Objectives

Major goals

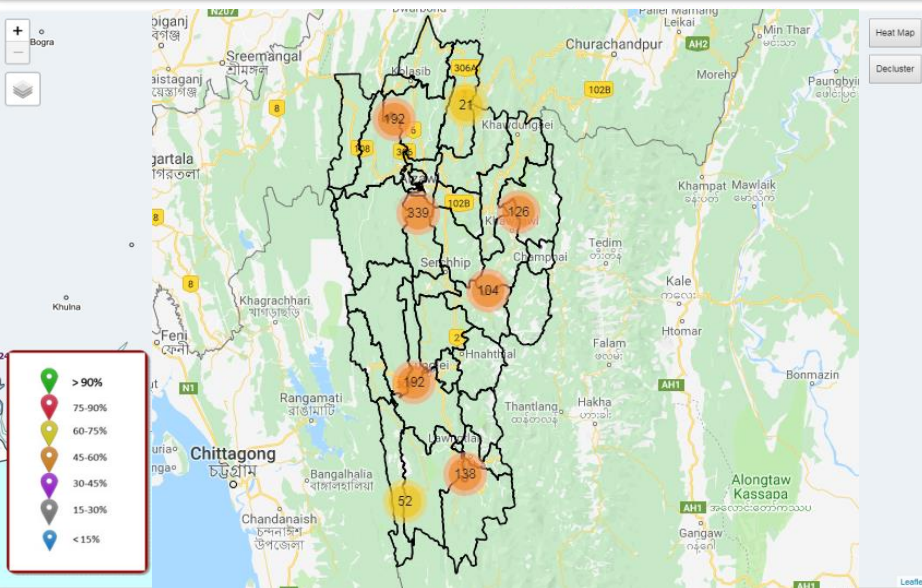
- Election planning and management for Deputy Commissioner and Chief Electoral Officer of all the states of NE at State/Assemble constituency levels
- Live Election Monitoring in a Decentralized Manner at DC level.
- Capacity Building/Outreach for Maximum Utilization of Space Based Data.

eAtlas Live Update

- Visualize Live Vote Percentage of Different Polling Stations
- Query Based on Administrative Boundaries
- Query Based on Number of Voters.
- Interactive Visualization of Spatial Distribution of Percentage of Voting.
- Generate Heat Map of the Filtered Polling Stations

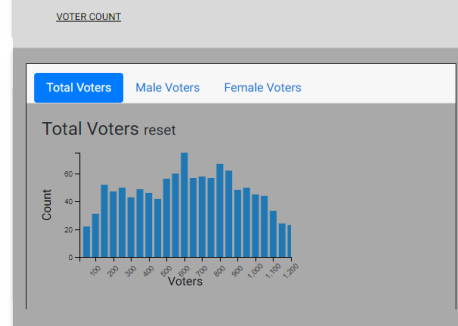
1,159 selected out of 1,159 records | [Reset All](#)

search



Administrative Filters

District	Constituency	Sector
Select all	Select all	Select all
Azawi 328	Azawi East I: 27	Chhahatlang 7
Champhai 137	Azawi East II: 19	Chhahatlang 6
Kolasib 80	Azawi North I: 22	I Lunglei 8
Lawangtal 160	Azawi North II: 22	Khasaklang 9
Lunglei 185	Azawi North III: 19	Khumjung 9
Mairit 113	Azawi South I: 20	N Vanlalghai 8
Serchhip 77	Azawi South II: 24	PLK I: 6
Boha 79	Azawi South III: 28	PLK II: 5
	Azawi West I: 25	PLK III: 4



Live Dashboard on eAtlas showing live voting percentage and other status

